

BEVERLEY & DISTRICT MOTOR CLUB LTD
MAPLE GARAGE BEAVER RALLY
20TH/21ST October 2012



Route Handout 1
ISSUED AT MTC 1

MTC 1 to NTC 2

From MTC 1, proceed to NTC 2 via the following.

Location	Approach	Map Reference	Depart	Instruction
MTC 1		94 / 855 $\frac{1}{4}$ 876 $\frac{1}{2}$	NNW	Follow Forest Drive quietly.
via	NW	889 $\frac{1}{2}$ 890 $\frac{1}{2}$	NE	Follow Forest Drive quietly.
via		913 914 $\frac{1}{4}$		Very quiet from here to NTC 2
NTC 2	WNW	943 909 $\frac{1}{2}$		Continue plotting the section given below.

STC 8 to NTC 10
COLOURED ROADS ONLY

You should have plenty of time to complete the plotting for the section below, during the run out to, or at NTC 2. Should you not have completed by then, you should have further time at NTC 5 and STC 8.

Note – This section contains a number of 'not as map' parking areas, each with a name. Only the ones given in the following Route Instructions are used.

Location	Approach	Map Reference	Depart	Instruction
STC 8	SSE	101 / 989 $\frac{1}{2}$ 856	NNW	Care into STC 8 See n.a.m1.
RC 8a RC 8b RC 8c		989 $\frac{1}{2}$ 857 $\frac{1}{2}$	NNW	n.a.m1. SGW Care!! Seavegate Gill
RC 8d		987 $\frac{1}{2}$ 859		n.a.m2. SGW Wallis Quarry
RC 8e		985 $\frac{3}{4}$ 869		n.a.m3. SGW Iron Foot Bridge South
RC 8f RC 8g		983 $\frac{1}{2}$ 873 $\frac{3}{4}$		n.a.m4. SGW Birdwatchers
RC 8h		985 875 $\frac{1}{4}$		n.a.m5. SGW Care!! Greengate
RC 8i		988 878 $\frac{1}{2}$		n.a.m6. SGW Care!! Cunsey Gate
RC 8j		989 $\frac{1}{2}$ 880 $\frac{3}{4}$		n.a.m7. SGW Care!! Saw Mill Bank
RC 8k		992 $\frac{1}{2}$ 887		n.a.m8. SGW Care!! Newgate Foot
RC 8l RC 8m		995 888 $\frac{1}{2}$		n.a.m9. SGW Care!! Raincliffe Gate
RC 8n		002 $\frac{1}{4}$ 889		n.a.m10. SGW Care!! Dog Bark Bend
RC 8o	SE	009 889	N	Δ LW SGW (Look!!)
via	SSW	001 $\frac{1}{2}$ 898 $\frac{1}{4}$	NW	Quiet Throxenby
via	SSE	008 $\frac{1}{2}$ 902 $\frac{1}{4}$	W	Quiet
via	N	984 $\frac{3}{4}$ 905 $\frac{1}{4}$	SW	Follow 'yellow' road to NTC 10 Quiet Suffield
NTC 10				

Rejoin Points

MTC 15	SE	94 / 926 $\frac{1}{2}$ 008 $\frac{1}{2}$		Petrol on A171 at 94 / 930 008
TTC 20	ENE	94 / 854 090 $\frac{3}{4}$	NW	Follow 'yellow' road to TTC 20
NTC 26	N	94 / 803 $\frac{1}{4}$ 047	S	Quiet. Follow 'yellow' road to NTC 26

**BEVERLEY & DISTRICT MOTOR CLUB LTD
MAPLE GARAGE BEAVER RALLY
20TH/21ST October 2012**



**Route Handout 2
ISSUED AT NTC 2**

**NTC 2 to NTC 5
USE ALL ROADS**

From NTC 2, traverse the following Grid Lines in numerical order to reach NTC 5.
PC 2A, STCS 3, STCS 4 and RC 2a to 2i, will be located using this route.

<u>1</u> NTC 2	<u>2</u> 95	<u>3</u> 95	<u>4</u> 94	<u>5</u> 90
<u>6</u> RC 2a	<u>7</u> 93	<u>8</u> 89	<u>9</u> 92	<u>10</u> 88
<u>11</u> 87	<u>12</u> RC 2b in P (Parking) on left	<u>13</u> PC 2A Gate	<u>14</u> 87	<u>15</u> 92
<u>16</u> Path on right	<u>17</u> RC 2c in square on left	<u>18</u> RC 2d / SGW Δ LW 928½ 878½	<u>19</u> RC 2e / SGW in entrance to East 929 878½	<u>20</u> 87
<u>21</u> RC 2f	<u>22</u> 93	<u>23</u> Care! Follow arrow into 'white' on right	<u>24</u> 86	<u>25</u> RC 2g
<u>26</u> 85 Courtesy past property	<u>27</u> RC 2h Caution! / Rough	<u>28</u> RC 2i Caution! / Rough	<u>29</u> 84	<u>30</u> 94
<u>31</u> 83	<u>32</u> SGW	<u>33</u> QUIET	<u>34</u> GW A170	<u>35</u> 95

Continue to NTC 5 using the following Map References.

Location	Approach	Map Reference	Depart	Instruction
Via	WSW	101 / 957¾ 828¾	NNE	Very Quiet through Ruston
Via	SSW	958½ 831¼	N	Very Quiet
Via		958 833½		Follow 'yellow' road to NTC 5

**BEVERLEY & DISTRICT MOTOR CLUB LTD
 MAPLE GARAGE BEAVER RALLY
 20TH/21ST October 2012**



**Route Handout 3
 ISSUED AT NTC 5**

**NTC 5 to STC 8
 USE ALL ROADS / ALL ROADS SHOWN**

From NTC 5, traverse the following Tulip Diagrams in numerical order to reach STC 8.
 PC 5A, PC 5B, STCS 6, STCS 7 and RC 5a to RC 5i will be located using this route.

**Note – STCS 7 to STC 8 is a relaxed section to enable you to make up dropped time as allowed.
 Please drive slowly and quietly as appropriate through speed restricted areas.**

1. 	22. 	9. OK	8. 	2.
19. 	12. 	27. 	24. 	14.
15. 	29. 	3. 	17. 	20.
6. 	25. 	30. 	5. QUIET	4.
21. 	13. 	28. 	26. 	23.
10. 	18. 	7. 	16. 	11.

Location	Approach	Map Reference	Depart	Instruction
Via		101 / 989¾ 849	NNE	
Via		990¾ 851½	NNE	
STC 8		989½ 856		Quiet to STC 8 in the trees on the left as diagram n.a.m1.

**BEVERLEY & DISTRICT MOTOR CLUB LTD
MAPLE GARAGE BEAVER RALLY
20TH/21ST October 2012**



**Route Handout 4
ISSUED AT NTC 10**

**NTC 10 to MTC 15
COLOURED ROADS ONLY / ALL ROADS SHOWN**

From NTC 10, traverse the following Tulip Diagrams in numerical order to reach MTC 15.
STC 11, PC 11A, STCS 12, STC 13, STC 14 and RC 10a to RC 10n will be located using this route.

1. 	2. 	3. 	4. 	5. footpath RC 10a SGW n.a.m11
10. RC 10c 	9. 	8. RC 10b SGW 	7. 	6. QUIET
11. 	12. 	13. 	14. 	15. RC 10d SGW
20. Dip lights Courtesy please past house. PR sensitive 	19. RC 10g 	18. 	17. RC 10f SGW 	16. RC 10e SGW
21. 	22. 	23. 	24. RC 10h 	25. CARE !! QUIET
30. 	29. (Look !) 	28. RC 10j SGW 	27. 	26. RC 10i in lay-by on left
31. RC 10k RC 10l SGW n.a.m12 	32. 	33. 	34. 	35.
40. SGW 	39. RC 10n 	38. 	37. 	36. RC 10m in lay-by on right Footpath

Location	Approach	Map Reference	Depart	Instruction
Petrol	E	94 / 930 008	E	Very Quiet. Hand in Time Card 1 at Results Car.
via	W	933¾ 007¾	S	Very Quiet. Turn into 'yellow' road to MTC 15
MTC 15	SE	926½ 008½		

**BEVERLEY & DISTRICT MOTOR CLUB LTD
 MAPLE GARAGE BEAVER RALLY
 20TH/21ST October 2012**



**Route Handout 5
 ISSUED AT MTC 15**

**MTC 15 to NTC 17
 COLOURED ROADS ONLY**

From MTC 15, traverse the following Grid Lines, Spot Heights and Map Features
 in numerical order to reach NTC 17.
 STCS 16 and RC 15a and RC 15b will be located using this route.

<u>1</u> RC 15a SGW	<u>13</u> >>	<u>5</u> Zero Two	<u>12</u> ne	<u>7</u> Ninety Four
<u>15</u> Zero Four	<u>8</u> o Fy	<u>19</u> <i>Stop and Give Way</i>	<u>2</u> Zero One	<u>16</u> Quiet
<u>10</u> Ok	<u>18</u> <	<u>20</u> 936046¼ <	<u>9</u> Quiet RC 15b	<u>14</u> Ninety Four
<u>6</u> >>	<u>3</u> One Hundred and Sixty Four	<u>11</u> Zero Three	<u>17</u> <	<u>4</u> Ninety Three

**BEVERLEY & DISTRICT MOTOR CLUB LTD
 MAPLE GARAGE BEAVER RALLY
 20TH/21ST October 2012**





**Route Handout 6
 ISSUED AT NTC 17**

**NTC 17 to TTC 20
 COLOURED ROADS ONLY**

From NTC 17, traverse the following Grid Lines, Spot Heights and Map Features,
 using the coded grid below to reach TTC 20.
 STC 18, STC 19 and RC 17a to RC 17h will be located using this route.

A1 C1 B1 D5 B4 A2 D2 A5 A2 C5 A2 A2 B6 B2 D6
B5 C2 C3 A6 B6 C4 A3 B6 D4 C6 D1 D3 A1 C3 B3 A4

	A	B	C	D
1	<<	RC 17a SGW in square on left 	93	RC 17g SGW
2	04	Quiet RC 17c SGW	162	m
3	89	RC 17h	06	83 Very Quiet DSO
4	07 Quiet	92	RC 17f Δ LW	>
5	91	RC 17d SGW	206	RC 17b SGW
6	 RC 17e in square on left	05	>> Care!	90

Continue to TTC 20 using the following Map References

Location	Approach	Map Reference	Depart	Instruction
Via		94 / 866 069¼	N	GW Quiet through Sleights. Follow A169
Via	SSE	870¼ 099	WSW	Turn left at roundabout. Follow A171
Via	ENE	854 090¼	NW	Follow 'yellow' road to TTC 20

BEVERLEY & DISTRICT MOTOR CLUB LTD
 MAPLE GARAGE BEAVER RALLY
 20TH/21ST October 2012



Route Handout 7
 ISSUED AT TTC 20

TTC 20 to STC 23
 USE ALL ROADS

From TTC 20 in Grid Square 8509, traverse the following Grid Squares in alphabetical order to reach STC 23. STCS 21, STCS 22, PC 21A and RC 20a to RC 20e, will be located using this route.

Note – STCS 22 to STC 23 is a relaxed section to enable you to make up dropped time as allowed. Please drive slowly and quietly as appropriate through speed restricted areas.

A 8409	H 8111 Quiet Courtesy past farms	R 7810 Courtesy past property.	N 8010	F 8210 RC 20c SGW
Q 7809	O 7910 RC 20e SGW	T 7709	D 8309	L 8010
E 8209	C 8310 RC 20b Before first farm. Courtesy past property.	K 8011 (Look!)	I 8011 Quiet	B 8410 RC 20a in lay-by on right after junction
J 7911 (Just) Very Quiet	S 7710	M 7910 (Just)	G 8211 RC 20d SGW	P 7909 SGW

Continue to STC 23 using the following Map Reference





















Location	Approach	Map Reference	Depart	Instruction
Via		94 / 783½ 105½	SW	Follow 'yellow' road to STC 23.

BEVERLEY & DISTRICT MOTOR CLUB LTD
MAPLE GARAGE BEAVER RALLY
20TH/21ST October 2012

Route Handout 8
ISSUED AT NTC 23

NTC 23 to NTC 26
USE ALL ROADS

From NTC 23 - Beginning in Grid Square 7709 where the last navigation finished, traverse the following Grid Lines, Spot Heights and some Map Features in numerical order to reach NTC 26.
 STCS 24, STCS 25, PC 23A, PC23B and RC 23a to RC 23 p will be located using this route.

1. 7709	2. SGW	3.  204	4. 	5. 77	6.  211
36. 161	37. 75	38. 75	39. 06	40. 258	7. 
35. DIP lights. Courtesy	64. RC 23m SGW	65. OR	66. 75	41. RC 23h In square on right	8. 
34 RC 23g SGW	63. 0	84. 79	67. 01	42. 05	9. RC 23a
33. 07	62. 74	83. Quiet	68. RC 23n In square at second footpath	43. RC 23i Caution! Rough on 'white'	10. 09
32. 74	61. 01	82. 176	69. 76	44. RC 23j SGW	11. 221 
31. RC 23f ΔLW SGW	60. RC 23I	81. >	70. 311	45. <	12. 76
30. 73	59. O	80. >	71. 02	46. RC 23k SGW	13.  RC 23b 
29. 08	58. 359	79. 04	72. 77	47. R	14.  75
28. 72	57. in	78. 78	73. RC 23o in square at footpath on left	48. Δ 326	15.   276
27.  Dan 	56. 02	77. RC 23p in square at footpath on left	74. *	49. 74	16. 74
26. Quiet  SGW	55. 73	76. 283	75. 03	50. 04	17.  299
25. 72	54. 349	53. 03	52. 73	51. 312	18. RC 23c in square on right
24. >	23. 	22. RC 23e SGW	21. 73  	20.   09	19. RC 23d SGW in square on right

Location	Approach	Map Reference	Depart	Instruction
Via		94 / 801½ 051½	S	GW Quiet through village
Via	N	803¼ 047	S	Quiet. Follow 'yellow' road to NTC 26

**BEVERLEY & DISTRICT MOTOR CLUB LTD
MAPLE GARAGE BEAVER RALLY
20TH/21ST October 2012**



**Route Handout 9
ISSUED AT NTC 26**

**NTC 26 to MTC 31
COLOURED ROADS ONLY**

From NTC 26, traverse the following Grid Lines, Spot Heights, some Map Features and Tulip Diagrams in numerical order to reach STC 30.
PC 26A, STC 27, STCS 28, NTC 29 and RC 26a to RC 29b, will be located using this route.

1. 04	9. 81	21. 03	30. 82	3. PC 26A Gate	17. 04
34. 00	46. 85	13. RC 26b	42. 98	25. 01	36. RC 29a
16. ro	7. >	33. 83	19. RC 26c SGW	10. 82	26.
29.	48. 94	28. <	4. 173	22. 174	38. 85
23. 02	31. 174 Quiet	11.	35. 84	45. 95	32.
37. 99	43. 97	39. H	41. RC 29b SGW in 'P' on right	8.	20. 81
27. >>	5. RC 26a SGW	18. 81	6. 04	47. 85	40. L
15. <	12. 82	24. RC 26d in lay-by on left	2.	14.	44. 96

Continue to MTC 31 using the following Map References

Location	Approach	Map Reference	Depart	Instruction
Via	N	94 / 844½ 887½	E	Please drive very slowly and extremely quietly past
Via	WSW	849¼ 889½	SSE	Staindale Lodge and High Dalby House
Via	WSW	852½ 886½		Special permission has been granted to use this road. Be very, Very QUIET
MTC 31	NNW	855¼ 876½		MTC 31 inside Dalby Visitor Centre Hand in Time Card & Damage Declaration Form Enjoy your breakfast while the Results are published.