

Not as Map Grass Triangle Junctions

We will be visiting a number of junctions with grass triangles, and have shown below two lists of squares where unmarked junctions can be found. **If** visited there will be one letter board on the correct route, and another on the incorrect route. You **MUST** record the correct board, otherwise you will receive a 5 minute penalty.

List A – Go the long way round the triangle

2137	2 nd junction visited in square
8848	1 st junction visited in square
1444	1 st junction visited in square
9347	2 nd junction visited in square
2926	1 st junction visited in square
2635	3 rd junction visited in square
2632	1 st junction visited in square
8739	2 nd junction visited in square
8750	1 st junction visited in square
9444	1 st junction visited in square

List B – Go the short way round the triangle.

9630	1 st junction visited in square
2234	2 nd junction visited in square
8950	1 st junction visited in square
9042	1 st junction visited in square
9238	1 st junction visited in square
2232	1 st junction visited in square
8848	2 nd junction visited in square
8750	2 nd junction visited in square
1444	3 rd junction visited in square
9347	1 st junction visited in square

Route Handout 1

MTC1 at 203½350½ to NTC2 at 193½331¼ CRO

Via 194348 192½346½ 193344

Route Handout 2

NTC2 at 193½331¼ to STC3 AR

Via the following grid squares:-

Black spots 189312 179266 120399

19331932193118311931203120322132213122312230222921292128202820292028202919291928

SGW at coloured junctions 1 and 5

Route Checks in squares 1931 and 2131

Route Handout 3

STC3 at 198290 to NTC4 at 207254 CRO

Via 191288 SGW 190½285½ SGW 196½271 SGW 208265 207½259¾

Route Handout 4

NTC4 at 207254 to RTC6 AR

Blackspots 265252 244253 139499

Via VHV VHHVHV HHHVHVHVH

SGW at the end of any white roads where they rejoin yellows and at 257249½
Route Checks approx 500m after SH3 and on each white road used.

Route Handout 5

RTC6 at 275½261 to STC7 AR

Blackspots 416159 300248 332256

Via 274269 Dep ENE 2780026975 Dep E 287271 Dep NE 293275 Dep SSE
 29652630 Dep NNE 299265 Dep NE

SGW at 293275
Route Checks at grass triangle.

Route Handout 6

STC7 at 299265 to RTC9 AR

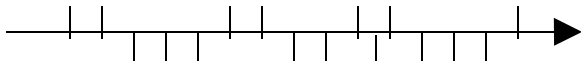
Blackspots 314302 319310 307287

Via 303126262731283129313031302932
SGW at coloured junction 3, 6, 8 and 9.
Route Check between Grid Lines 27 and 29.

Route Handout 7

RTC9 at 283½320 to STC11 AR

Blackspots 253338 270338 291332

Via 

SGW at Bone 9, 10, 15 and 16.
Route Check before grass triangle.

Route Handout 8

STC11 at 233313¼ to MTC14 at 203357 App E AR

Via Petrol at 20353500 (note two way rally traffic on brown road before and after Petrol) and via:-

Blackspots 226323 22703225 230343

VHVHHVHH to STC13 at 22453625 App ENE

SGW at coloured junctions 4, 5, 6 and 9.

Route Checks at Grass Triangles

Route Handout 13

NTC23 at 166¼518 to NTC27 at 0405054800 App NNE AR

Via noise at 050571 and Petrol at MTC26 at 0195056650 App NNE (note two way rally traffic on yellow road before and after Petrol) and via

Blackspots 045471 138521 049518 162542 024558

SSSENNEENEESES

SGW at 1330052950 and 0992552325

Route Checks after about 4km and 6km.

Route Handout 14

NTC27 at 040½548 to STC29 AR

Via WSSSEWESESWSNWWW

SGW in square 0352 and at 0185049975

Route Handout 10

NTC16 at 167382½ to NTC18 AR

Blackspots 172409 073397 138393

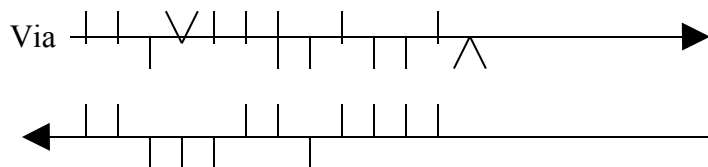
And via 16350 38475 App ENE
 16300 38450 Dep WSW
 15200 39100 App SE
 15000 39200 Dep ENE SGW
 16350 39600 App W
 16400 39625 Dep SE
 16450 39575 App NW
 16550 39500 Dep NE (Not as Map)
 16600 39550 App SW
 16725 39625 Dep NNW SGW
 16700 40400 App SSW
 16625 40900 Dep WNW SGW

Route Check on white road.

Route Handout 11

NTC18 at 163412 to STC20 AR

Blackspots 1707543450 1900042400 2350039800



SGW at bones 13 and 18

Route Checks on grass triangles and white roads.

Route Handout 12

STC20 at 121¾475½ to NTC23 at 1662551800 App SSW AR

Blackspots 169467 185508 049570

Via STC21 at 1245050350

Via STC22 at 1580049800

Passing through layby not as map at 1210047750

Approach first Spot Height 14 from the WSW.

SGW at 135491 and 1580049800

Route Checks in laybys and within 1km of SH27.

Route Handout 16

STC31 at 989441½ to STC32 AR

Via 98454697969594

Avoid Spot Height 43

SGW at coloured road junction 1

Route Check in square 9745.

Route Handout 17

STC32 at 937468¾ to STC34 AR

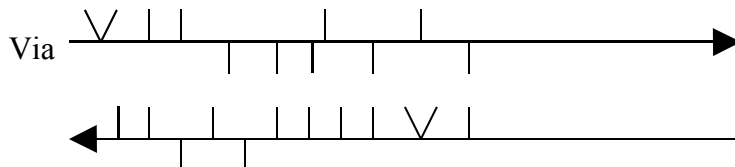
Via 47 112 64 35 55 42

SGW at coloured road junctions 1 4 5

Route Checks on Grass Triangles and at SH64.

Route Handout 18

STC34 at 969¾439 to STC37 AR



SGW at bones 1, 2, 6 and 12

Route Checks at grass triangle and between last two bones.

Route Handout 19

STC37 at 970376 to MTC40 and Finish at 997371 AR

Avoiding Spot Heights 51 119 58 52 162 48 65 42 92 86 89
98 62 129 138 72 54 28, any MS and grid squares 9837 and 9429.

Pass through one triangulation point

You should pass through four spot heights totalling 491m on the correct route.

SGW at coloured road junctions 3, 4, 7 and 9.

Route Check after coloured road junctions 1 and 4.

Enjoy your breakfast!

Route Handout 9

MTC14 at 203357 to NTC16 AR

Blackspots

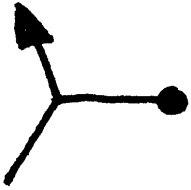





























15553675

151493

935443

Via:-

Use Odd numbers only in increasing order

1 	83 	5 	91 	11 
27 	65 	46 	77 	42 
89 	41 	53 	3 	88 
9 	6 	17 	92 	69 
93 	33 	73 	99 	85 
81 	78 	61 	2 	59 












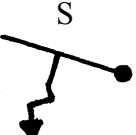








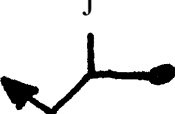




SGW at 1, 73 and 91.

Route Check at Grass Triangle.

Route Handout 15

STC29 at 018³/₄499¹/₂ to STC31 AR

Pass through the following in reverse alphabetical order

<div>A</div> 	<div>R</div> 	<div>D</div> 	<div>F</div>  <div>SGW</div>	<div>W</div> 
<div>T</div> 	<div>B</div> 	<div>Z</div>  <div>SGW</div>	<div>Q</div> 	<div>H</div> 
<div>L</div> 	<div>S</div> 		<div>X</div> 	<div>M</div> 
<div>U</div> 	<div>E</div> 	<div>Y</div> 	<div>G</div> 	<div>V</div> 
<div>J</div> 	<div>P</div> 	<div>K</div>  <div>SGW</div>	<div>C</div>  <div>SGW</div>	<div>N</div>  <div>SGW</div>

Route Checks between U&T and between E&D.